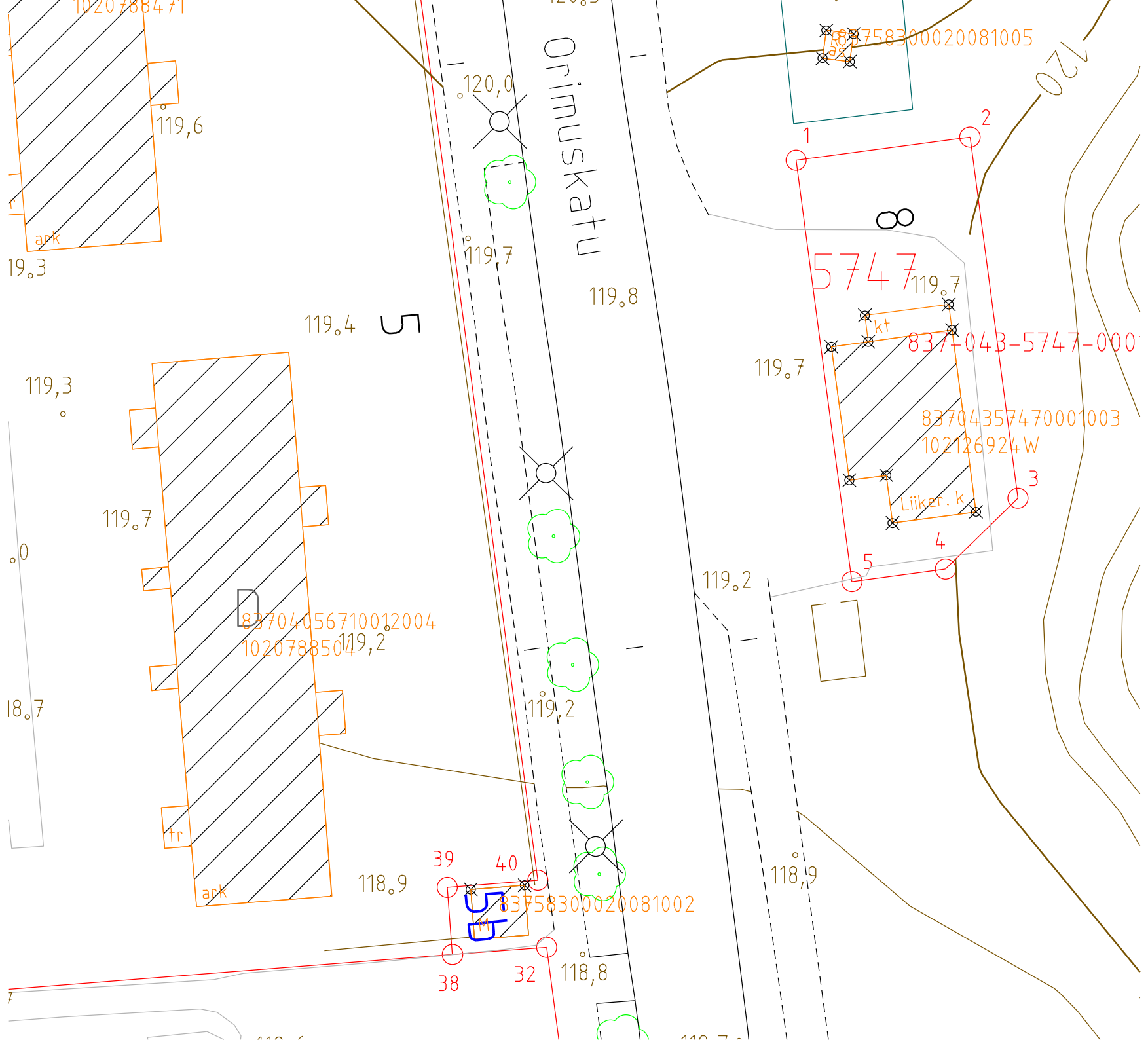


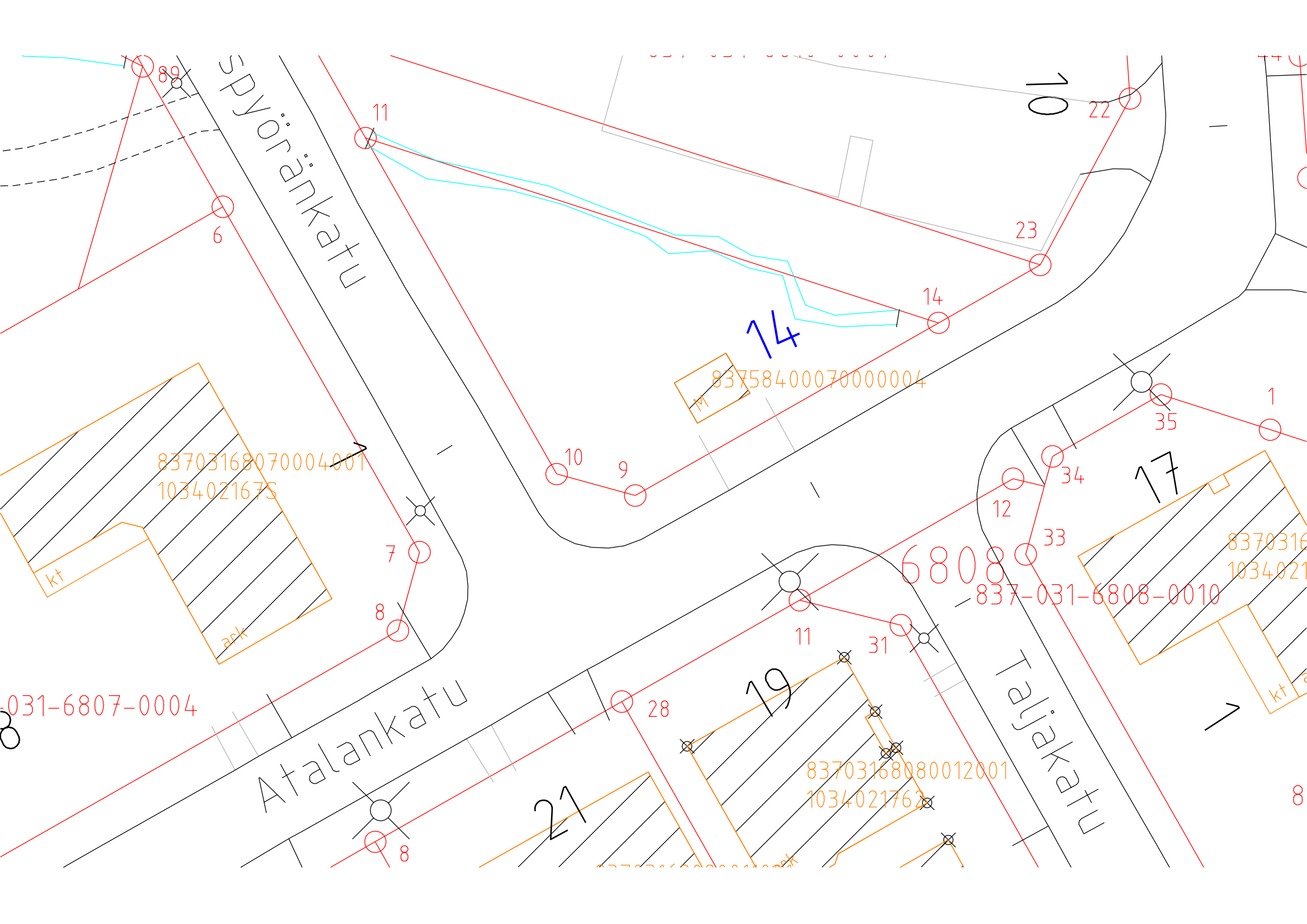
Asemakaava-alueen osoitevahvistus n:o [4721](#)

2.6.2020, Osoitevastaava

## Muuntamot,

Kiint.tunnus	Osoite	Vanha kiinteistö tai rakennus mihin kohdistuu	Os.vahv. aiheuttaja
- 583-2-81	Orimuskatu 5b poistettu osoite: Orimuskatu	837-583-0002-0081-002	Puuttunut osoitenumero.
584-7-0	Atalankatu 14 poistettu osoite: Atalankatu	837-584-0007-0000-004	-"
584-7-0	Nikinväylä 15 poistettu osoite: Nikinväylä	837-584-0007-0000-013	-"
584-7-0	Atanväylä 11 poistettu osoite: Atanväylä	837-584-0007-0000-018	-"
585-2-105	Mestarinkatu 9 poistettu osoite: Mestarinkatu	837-585-0002-0105-012	-"
585-5-77	Finninmäenkatu 14 poistettu osoite: Finninmäenkatu	837-585-0005-0077-028	-"
585-11-193	Kivimäenkatu 3b poistettu osoite: Kivimäenkatu	837-585-0011-0193-001	-"
585-19-0	Kitiniitynkatu 8c poistettu osoite: Kitiniitynkatu	837-585-0019-0000-022	-"
589-12-69	Karkonmäenkatu 1b poistettu osoite: Karkonmäenkatu	837-589-0012-0069-001	-"
589-13-168	Hakametsänkatu 17 poistettu osoite: Hakametsänkatu	100154762S	-"
590-7-11	Juvelankatu 29 poistettu osoite: Juvelankatu	837-590-0007-0011-010	-"
600-1-322	Läkkisepänkatu 1h poistettu osoite: Läkkisepänkatu	837-600-0001-0322-017	-"





837-031-6852-0001

83758400070000013

NIKINVÄYLÄ

13

15

2

3

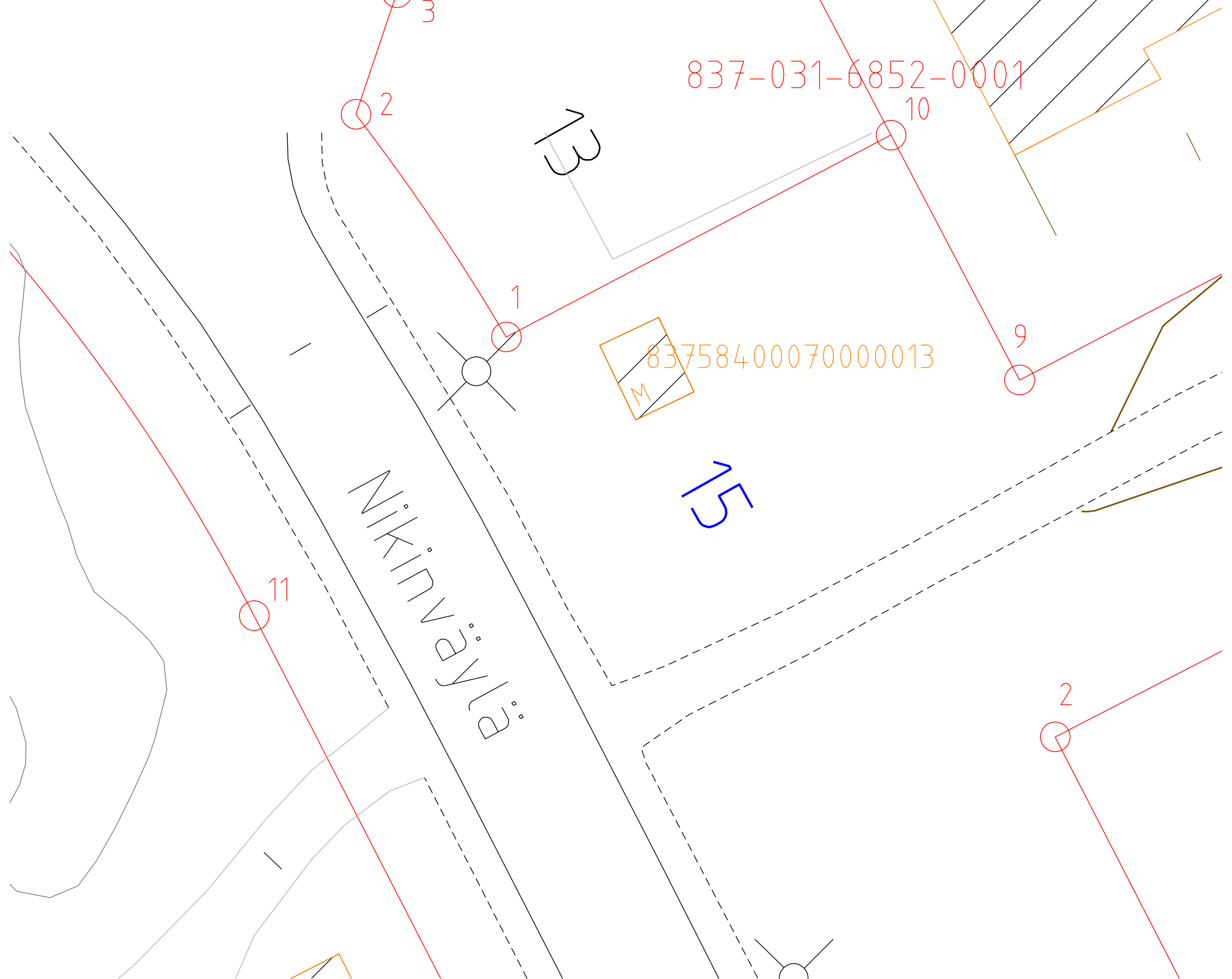
1

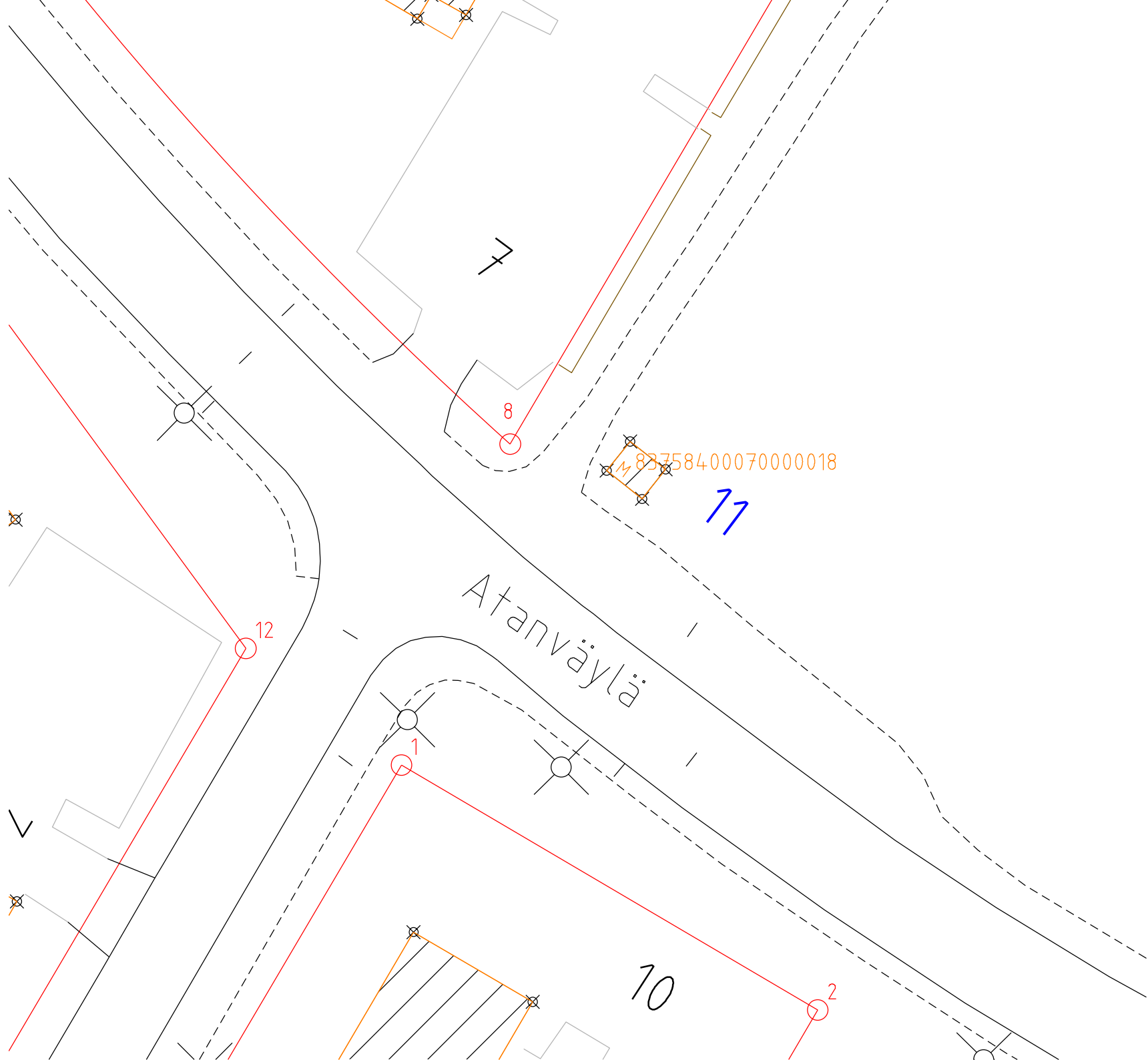
10

9

11

2





Mestarinkatu

9

83758500020105012

M

Z

837-065-7192-0

1

28

ark

8370657192

1033437820

kt

Timpurinkatu

8

4001

1

2

19

3

8370657192001001001

17

109.8

77

83758500050077028

M

108.2

106.8

107.5

8370616312  
103227632L

105.8

106.5

ark II

trp

5:77

83706163120001E01

kt

105.7

106.6

Finningmäenkatu

27

105.1

trp

1

106.1

10

ark

12-5375-0001

83731253750002001

1029274018

83731253750002002

102927402S

2 837-312-5375-0002

Kivimäenkatu

253750019018  
7426J 15

837-585-0011-0193

8373125380000

83758500110193001

102927464S

32

11:193

33

1

837-312-5380-0

83731253800012002

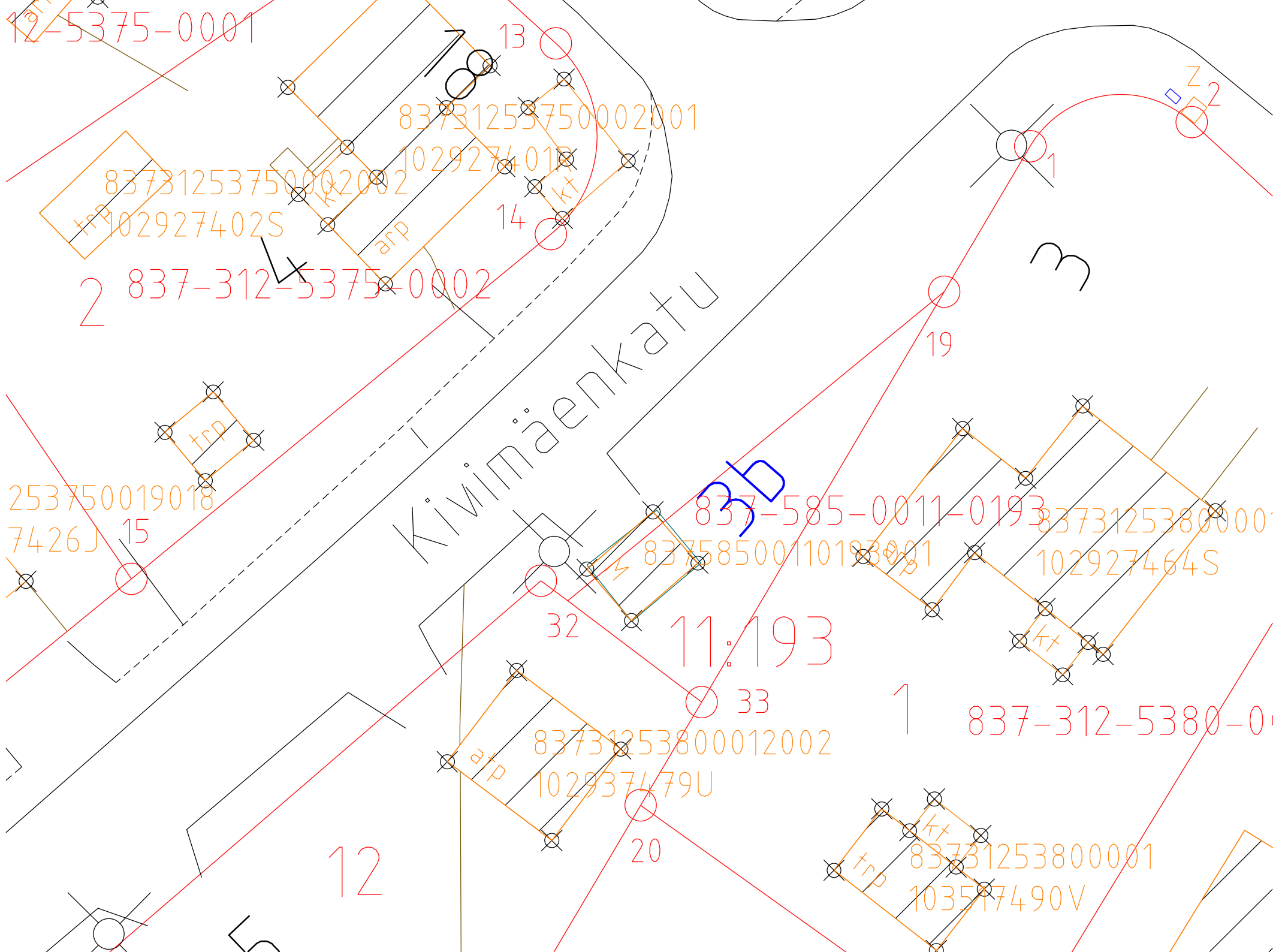
102937479U

12

20

83731253800001

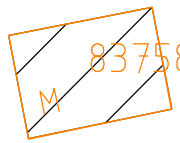
103517490V



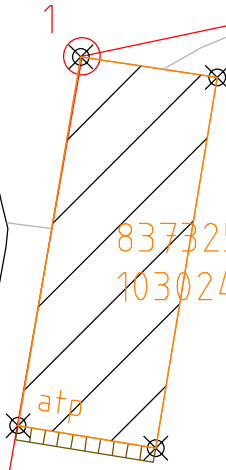


Kitiniitynkatu

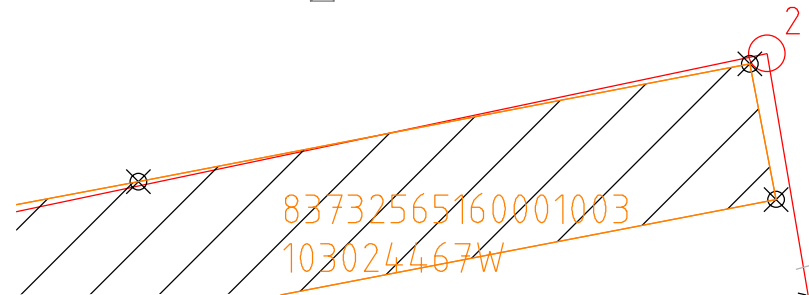
8C



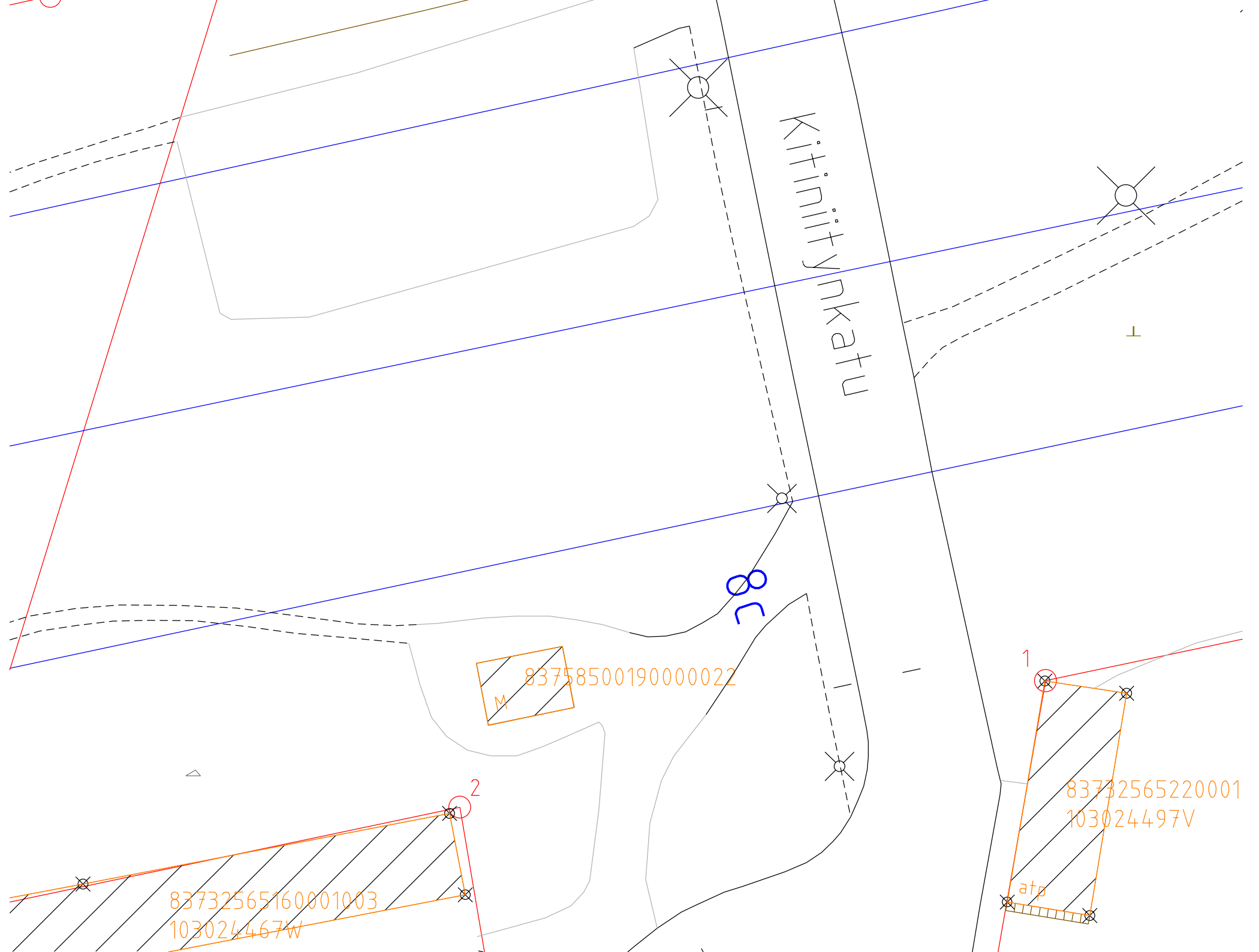
83758500190000022

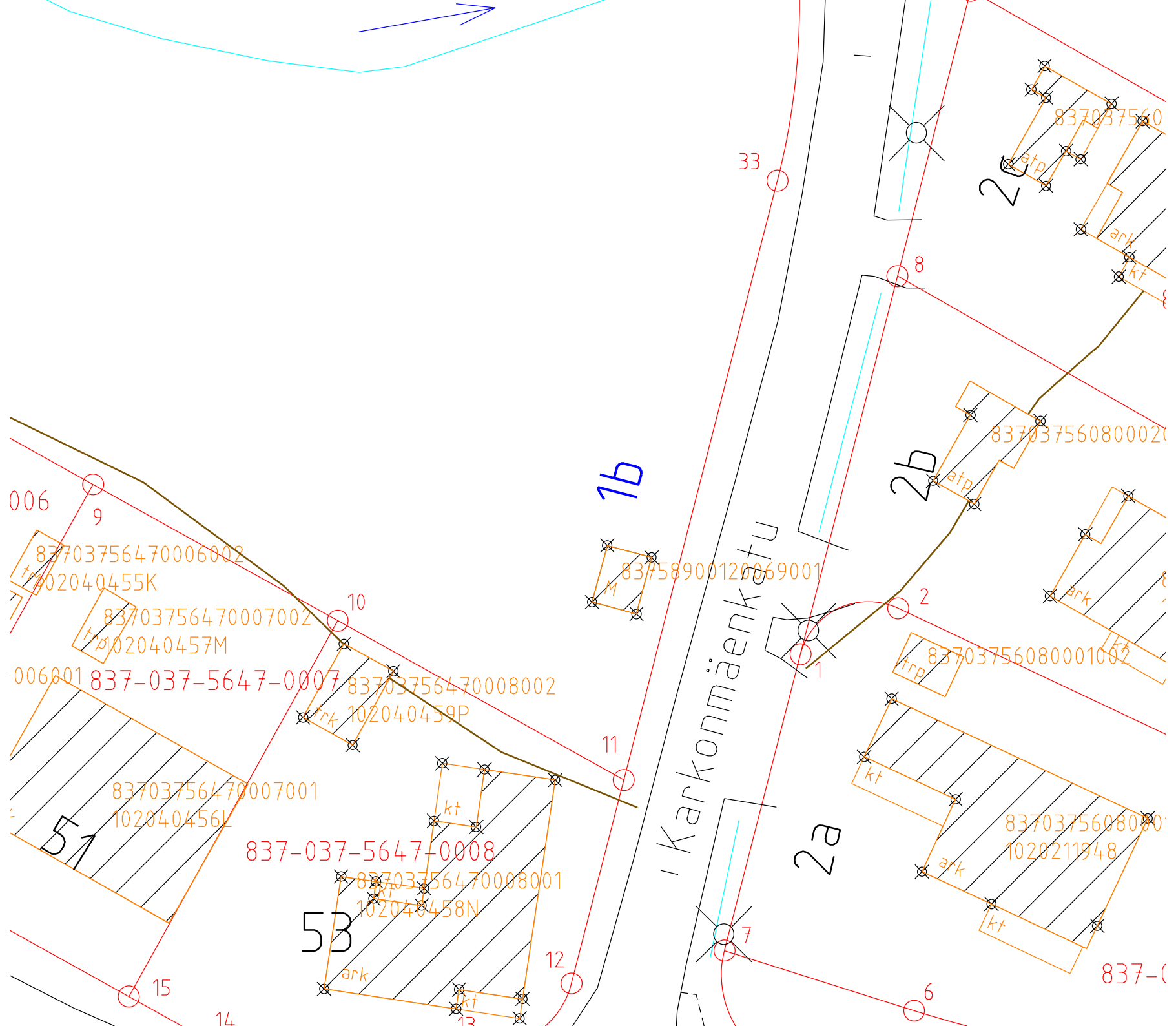


83732565220001  
103024497V



83732565160001003  
103024467W





Karkkonmäenkatu

006

9

83703756470006002

102040455K

83703756470007002

102040457M

006001 837-037-5647-0007

83703756470008002

102040459P

83703756470007001

102040456L

5a

837-037-5647-0008

83703756470008001

102040458N

5b

1b

83758900120069001

2b

837037560800020

83703756080001002

837037560800000

1020211948

837-(

33

8

2

11

1

2a

7

6

15

14

12

13

83701247590015010 ark  
100154759N

ark

24

kt

4759

83701247590002001  
103326033U

ark

837-012-4759-0002

19

15

8

7

33

3

83758900130168006

100154762S

17

M

Hakamet sänkatu

16

01247580015004  
326027M

kt  
trp

28

akt

837012475200070  
103325957C

trp

83701247520007005

103325959E

ark

15005

100

26

15

1

18

837-590-0007-0011

Vehmaisten kylä

7:11

83704544530002E05

83704544530002  
1035122860

2

83704544530002  
103512285Y

83704544530002E02

29

045K

Juvelankatu

30

83704544520007006  
102184628K

